

سامية محمد مصطفى



شبكة المعلومات الجامعية

# بِسْمِ اللَّهِ الرَّحْمَنِ الرَّحِيمِ




سامية محمد مصطفى



شبكة المعلومات الجامعية



# شبكة المعلومات الجامعية التوثيق الالكتروني والميكروفيلم



سامية محمد مصطفى



شبكة المعلومات الجامعية

# جامعة عين شمس

التوثيق الإلكتروني والميكرو فيلم


## قسم

نقسم بالله العظيم أن المادة التي تم توثيقها وتسجيلها  
علي هذه الأقراص المدمجة قد أعدت دون أية تغييرات



## يجب أن

تحفظ هذه الأقراص المدمجة بعيدا عن الغبار




سامية محمد مصطفى



شبكة المعلومات الجامعية



# بعض الوثائق الأصلية تالفة



سامية محمد مصطفى




شبكة المعلومات الجامعية



بالرسالة صفحات

لم ترد بالأصل



**ASSESSMENT OF SOME EXISTING LAND  
UTILIZATION TYPES IN SOIL OF EL-  
HASAINIYA PLAIN; NORTH – EAST OF  
DELTA**

**BY**

**Fahmy Salem Abd El-Razik**

**B.Sc. (Soil Sci.) Fac. of Agric. Cairo University 1972**

**M.Sc.(Soil Sci.)Fac. of Agric, Moshtohor, Zagazg Univ. (1995)**

**A THESIS**

**Submittd in partial fulfillment of the  
requirements for the degree of Doctor of  
Philosphy in Soil Science**


**Department of Soils  
Faculty of Agriculture , Moshtohor  
Zagazig University  
Benha Branch**

**2002**



B

171



# ASSESSMENT OF SOME EXISTING LAND UTILIZATION TYPES IN SOIL OF EL- HASAINIYA PLAIN; NORTH-EAST OF DELTA

By


**FAHMY SALEM ABDEL-RAZIK**

B.Sc. Agric. (Soils), Cairo University (1972)

M.Sc. Agric. (Soils), Moshtohor, Zagazig University (1995)


Under the supervision of:

**Prof. Dr. Ali A. Abdel-Salam**



Prof. of Soil Sci, Fac. of Agriculture, Moshtohor,  
Zagazig University (Benha Branch)

**Prof. Dr. Hassan H. Abbas**



Prof. of Soil Sci, Fac. of Agriculture, Moshtohor,  
Zagazig University (Benha Branch)

**Prof. Dr. Ibrahim F. Rashad**



Prof. of Soil Sci., Soils, Water and Environ. Res. Institute,  
Agricultural Research Center (ARC)



Handwritten text, possibly a signature or initials, located in the lower-left quadrant of the page.

## APPROVAL SHEET

# ASSESSMENT OF SOME EXISTING LAND UTILIZATION TYPES IN SOIL OF EL- HASAINIYA PLAIN; NORTH-EAST OF DELTA

By

**FAHMY SALEM ABDEL-RAZIK**

B.Sc. Agric. (Soils), Cairo University (1972)

M.Sc. Agric. (Soils), Moshtohor, Zagazig University (1995)

**This thesis for Ph.D. degree has been approved by:**

Prof. Dr. Hassan H. Abbas ..... *H. H. Abbas* .....  
Prof. of Soil Sci., Moshtohor, Zagazig University


Prof. Dr. Ibrahim F. Rashad ..... *I. F. Rashad* .....  
Prof. of Soil Sci., Soils, Water and Environ. Res. Institute.

Prof. Dr. Hassan M. Hamdi ..... *H. Hamdi* .....  
Prof. of Soil Sci., Ain Shams University.

Prof. Dr. Fahmy M. Habib ..... *F. M. Habib* .....  
Prof. of Soil Sci., Moshtohor, Zagazig University

Prof. Dr. Ali A. Abdel-Salam ..... *Ali Abdel Salam* .....  
Prof. of Soil Sci., Moshtohor, Zagazig University.

Date of Examination: *7/9/2002*



# CONTENTS

	Page No.
<b>1.INTRODUCTION-----</b>	1
<b>2.REVIEW OF LITERATURE-----</b>	3
2.1. General description of the area-----	3
2.1.1. Geography-----	3
2.1.2. Climate of the studied area-----	5
2.1.3. Geology-----	14
2.1.4. Geomorphology-----	15
2.1.5. Land use and natural vegetation-----	16
2.2 Soil characteristics-----	17
2.2.1. Physical properties-----	17
2.2.2 Chemical properties-----	18
2.2.3. Status of some nutrient elements-----	20
2.2.3.1. Macro-nutrients-----	20
2.2.3.2. Micro-nutrients-----	22
2.2.4. Mineralogical composition of clay fraction.--	25
2.3. Land evaluation procedures-----	26
2.3.1. Evaluation methodology-----	26
2.3.2 The FAO Framework for land Evaluation.----	28
2.3.3. Factors of land classification-----	30
<b>3. MATERIALS AND METHODS-----</b>	35
3.1. Field work-----	35

3.2. Laboratory analysis-----	37
3.3. Land suitability evaluation-----	42
4. RESULTS AND DISCUSSION-----	43
4.1. Soils of the studied area-----	43
4.1.1 Soil classification-----	43
4.1.1.1. Vertisols-----	48
4.1.1.2. Entisols-----	49
4.1.2. Discription of soil mapping units-----	50
4.1.2.1. Very fine , montmorillonitic , thermic Halic Endoaquerts , (mapping unit VAI):---	50
4.1.2.2. Fine , montmorillonitic ,thermic Halic Endoaquerts, (mapping unit (VA2)-----	52
4.1.2.3. Fine, montmorillonitic , thermic Typic Haplotorrerts ( mapping unit VT)-----	53
4.1.2.4- Clayey ,montmorillonitic ,thermic Vertic Fluvaquents mapping unit ( AV)-----	54
4.1.2.5.: Loamy over clayey , mixed ,thermic Typic Fluvaquents, mapping unit (AT)-----	56
4.1.3. Soil salinity-----	59
4.1.4. Soil fertility-----	60
4.1.4.1 Soil reaction-----	63
4.1.4.2. Organic matter content-----	63
4.1.4.3. Cation exchange capacity and	

exchangeable cations-----	63
4.1.4.4 Available nutrients-----	66
4.1.5. Soil physical properties-----	73
4.1.5.1. Bulk density-----	73
4.1.5.2. Total porosity and pore size distribution-	74
4.1.5.3. Soil moisture characteristics curve-----	77
4.1.5.4. Soil moisture content.-----	77
4.1.5.5 Hydraulic conductivity-----	93
4.1.6. Mineralogical analysis of clay fraction-----	94
4.2. Land evaluation-----	103
4.2.1. Land assessment for irrigation-----	104
4.2.2. Quantity of irrigation water of the salam canal	112
4.2.3. Land assessment for specific use. -----	115
5. SUMMARY-----	125
6. REFERENCES-----	133
7.APPENDIX (1-2) -----	154
8. ARABIC SUMMARY-----	
-----	

7
40
27
07
11
07
70
70
72
87