



شبكة المعلومات الجامعية

بِسْمِ اللَّهِ الرَّحْمَنِ الرَّحِيمِ



شبكة المعلومات الجامعية
@ ASUNET



شبكة المعلومات الجامعية التوثيق الالكتروني والميكروفيلم



شبكة المعلومات الجامعية

جامعة عين شمس

التوثيق الالكتروني والميكرو فيلم

قسم

نقسم بالله العظيم أن المادة التي تم توثيقها وتسجيلها
علي هذه الأفلام قد أعدت دون أية تغيرات



يجب أن

تحفظ هذه الأفلام بعيدا عن الغبار

في درجة حرارة من ١٥-٢٥ مئوية ورطوبة نسبية من ٢٠-٤٠%

To be Kept away from Dust in Dry Cool place of
15-25- c and relative humidity 20-40%

بعض الوثائق الأصلية تالفة

بالرسالة صفحات لم ترد بالاصل

624,1

TWO-DIMENSIONAL RECTIFICATION TECHNIQUES FOR QUICKBIRD SATELLITE IMAGES

By

Eng. Ayman Abdulrahman Al-Yousef

B.Sc. in Civil Engineering. Damascus University, 2001

A Thesis Submitted to the

Faculty of Engineering at Cairo University

In Partial Fulfillment of the

Requirements for the Degree of

MASTER OF SCIENCE

In

Civil Engineering

**FACULTY OF ENGINEERING, CAIRO UNIVERSITY
GIZA, EGYPT
April 2005**

1999
20

TWO-DIMENSIONAL RECTIFICATION TECHNIQUES FOR QUICKBIRD SATELLITE IMAGES

By

Eng. Ayman Abdulrahman Al-Yousef

B.Sc. in Civil Engineering, Damascus University, 2001

A Thesis Submitted to the

Faculty of Engineering at Cairo University

In Partial Fulfillment of the

Requirements for the Degree of

MASTER OF SCIENCE

In

Civil Engineering

Under the Supervision of

Prof. Dr. Moustafa Ahmed Baraka

Professor of
Surveying and Geodesy
Public Works Department
Faculty of Engineering
Cairo University

Dr. Hazem Fathy Barakat

Associate Professor of
Surveying and Photogrammetry
Public Works Department
Faculty of Engineering
Cairo University

**FACULTY OF ENGINEERING, CAIRO UNIVERSITY
GIZA, EGYPT
April 2005**

TWO-DIMENSIONAL RECTIFICATION TECHNIQUES FOR QUICKBIRD SATELLITE IMAGES

By

Eng. Ayman Abdulrahman Al-Yousef

B.Sc. in Civil Engineering, Damascus University, 2001

A Thesis Submitted to the

Faculty of Engineering at Cairo University

In Partial Fulfillment of the

Requirements for the Degree of

MASTER OF SCIENCE

In

Civil Engineering

**Approved by the
Examining Committee**

Prof. Dr. Mahmood El-Nokrashy Osman

Professor of Surveying and Photogrammetry


Faculty of Engineering, El-Azhar University

M.E.O. 

Prof. Dr. Mohammed Shawky El-Ghazaly

Professor of Surveying and Geodesy


Faculty of Engineering, Cairo University

.....

Prof. Dr. Moustafa Ahmed Baraka

Professor of Surveying and Geodesy

Faculty of Engineering, Cairo University, (Thesis Main Advisor)


.....

Dr. Hazem Fathy Barakat

Associate Professor of Surveying and Photogrammetry

Faculty of Engineering, Cairo University

.....



**FACULTY OF ENGINEERING, CAIRO UNIVERSITY
GIZA, EGYPT
April 2005**

TABLE OF CONTENTS

LIST OF TABLES	IV
LIST OF FIGURES	VIII
LIST OF TERMS	XI
LIST OF ABBREVIATIONS	XV
ACNOWLEDGMENTS	XVIII
ABSTRACT	XIX
CHAPTER (1) INTRODUCTION	
1.1 Statement of the problem	1
1.2 The Research objectives	2
1.3 The Organization of the research	2
CHAPTER (2) LITERATURE REVIEW	
2.1 Review of remote sensing systems	4
2.2 Review of geometric correction of high resolution satellite images	17
2.3 Overview of rectification's mathematical models	24
CHAPTER(3) THEORY AND MODELING OF SATELLITE GEOMETRY	
3.1 The Geometric correction process	29
3.2 The Used satellite models	29
3.3 The Rectification process	30
3.4 The Orthorectification process	31
3.5 Single frame orthorectification	33
3.6 The Orthorectification using digital elevation model(DEM)	34
3.7 Assessment of the attainable results	36
3.8 Resampling process	37

CHAPTER (4) METHODOLOGY AND EXPERIMENTAL WORK

4.1 Description of test area	38
4.2 Description of available data	39
4.2.1 Satellite images	39
4.2.2 Ground control points	40
4.3 The Rectification process	45
4.3.1 The first operator	47
4.3.2 The second operator	55
4.3.3 The effect of GCPs number on the rectification process	72
4.4 Orthorectification of Fayoum images	74
4.4.1 The first operator	81
4.4.2 The Second operator	82
4.4.3 The effect of GCPs number on the orthorectification process	91

CHAPTER (5) CONCLUSIONS AND RECOMMENDATIONS

5.1 The Conclusions	96
5.2 The Recommendations	96

LIST OF REFERENCES

98

APPENDIX A: THE CONCEPT OF REMOTE SENSING

A.1 Definition	102
A.2 The elements of remote sensing	102
A.3 The Wave theory	102
A.4 The particle theory	105
A.5 The interactions of EM energy	105
A.5.1 The interactions in the atmosphere	105
A.5.2 The interactions with earth features	107
A.6 Sensors	110

APPENDIX B :TABLES OF RESULTS

B.1 The Rectification results	115
B.2 The orthorectification results	119
B.3 The effect of the number of control points	121

B.3.1 The rectification process	121
B.3.2 The orthorectification process	122
APPENDIX C: ERDAS IMAGE PROGRAM	
C.1 Image display	123
C.2 The geometric correction process	125
APPENDIX D: INTERGRAPH IMAGE ANALYST PROGRAM	
D.1 The design file generation	130
D.2 Opening satellite image	131
D.3 The rectification process	131

