




شبكة المعلومات الجامعية


بِسْمِ اللَّهِ الرَّحْمَنِ الرَّحِيمِ







شبكة المعلومات الجامعية



شبكة المعلومات الجامعية

التوثيق الالكتروني والميكرو فيلم






شبكة المعلومات الجامعية

# جامعة عين شمس

التوثيق الالكتروني والميكرو فيلم

قسم

نقسم بالله العظيم أن المادة التي تم توثيقها وتسجيلها  
علي هذه الأفلام قد أعدت دون أية تغيرات



يجب أن

تحفظ هذه الأفلام بعيداً عن الغبار

في درجة حرارة من 15 – 20 مئوية ورطوبة نسبية من 20-40 %

To be kept away from dust in dry cool place of  
15 – 25c and relative humidity 20-40 %



شبكة المعلومات الجامعية




بالرسالة صفحات

لم ترد بالأصل





شبكة المعلومات الجامعية



# بعض الوثائق الأصلية تالفة

**Ain Shams University**  
Faculty of Engineering  
Irrigation and Hydraulics Department

**Groundwater Hydrology of El-Khatatba area and  
its Vicinities, West Nile Delta, Egypt.**

By

**Engineer Sawsan Moselhy Mohamed Ibrahim**  
(B.Sc. Civil Engineering, Zagazig University / Shoubra)

A Thesis Submitted in Partial Fulfillment  
Of the Requirements for the Degree of  
**MASTER OF SCIENCE IN CIVIL ENGINEERING**

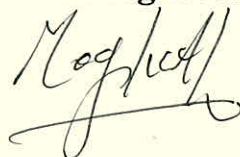
Supervised  
by

**Prof. Dr. Abdelkawi Ahmed Mokhtar Khalifa**  
Irrigation and Hydraulic Department  
Faculty of Engineering, Ain Shams University, Cairo

**Dr. Ibrahim Fathy Mohamed Shaker**  
Public Work Department  
Faculty of Engineering, Ain Shams University, Cairo

**Prof. Dr. Salah Mohamed Mohamoud Abdel Mogheeth**  
Hydrology Department  
Desert Research Center

Cairo, Egypt  
2000



B

A-AA



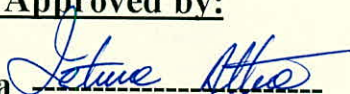


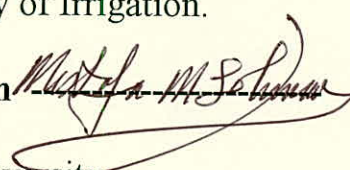
## APPROVAL SHEET


**THESIS : Groundwater Hydrology of El-Khatatba area  
and its Vicinities, West Nile Delta, Egypt.**


By :Eng. Sawsan Moselhy Mohamed Ibrahim

**This Thesis for M. Sc Degree has been Approved by:**

Prof. Dr. : **Fatma Abd El-Rahman Attia**   
Professor of Hydrology,  
Groundwater Research Center, Ministry of Irrigation.

Prof. Dr. : **Mostafa Mohamed Soliman**   
Professor of Irrigation and Hydraulics,  
Faculty of Engineering, Ain Shams University.

Prof. Dr. : **Abdelkawi Ahmed Mokhtar Khalifa**   
Professor of Irrigation and Hydraulics,  
Faculty of Engineering, Ain Shams University.

Prof. Dr. : **Salah Mohamed Abdel Mogheeth**   
Professor of Hydrology,  
Hydrology Department, Desert Research Center

Date of Examination:     /     / 2000



John Doe

## **STATEMENT**

This dissertation is submitted to Ain Shams University for the degree of Master of Science in Civil Engineering.

The work included in this thesis was carried out by the author in the Department of Irrigation and Hydraulics, Ain Shams University and in the Hydrology Department, Desert Research Center from March 1998 to January 2000

No part of this thesis has been submitted for a degree of qualification at any other University or Institution.

Date :

Signature :

Name : Sawsan Moselhy Mohamed Ibrahim



1  
2  
3  
4  
5  
6  
7  
8  
9  
10  
11  
12  
13  
14  
15  
16  
17  
18  
19  
20  
21  
22  
23  
24  
25  
26  
27  
28  
29  
30  
31  
32  
33  
34  
35  
36  
37  
38  
39  
40  
41  
42  
43  
44  
45  
46  
47  
48  
49  
50  
51  
52  
53  
54  
55  
56  
57  
58  
59  
60  
61  
62  
63  
64  
65  
66  
67  
68  
69  
70  
71  
72  
73  
74  
75  
76  
77  
78  
79  
80  
81  
82  
83  
84  
85  
86  
87  
88  
89  
90  
91  
92  
93  
94  
95  
96  
97  
98  
99  
100

## ACKNOWLEDGMENTS

Praise be to my God for granting me health and patience to complete this thesis.

I wish to express my deep gratitude and appreciation to Prof. Dr. Salah Mohamed Abdel Mogheeth, Hydrology Department, Desert Research Center, for suggesting the point of research, supervising and planning the work, his effort in the field work, continuous advising and suggestions during the course of the study and for critical reading and revising the manuscript. Also, I wish to express my deep gratitude and appreciation to Prof. Dr. Abdelkawi Ahmed Mokhtar Khalifa, Irrigation and Hydraulic Department, Faculty of Engineering, Ain Shams University and Dr. Ibrahim Fathy Mohamed Shaker, Public Work Department for their continuous advising, reading and revising the thesis.

Thanks are due to Prof. Dr. Ahmed Safwat Sweedan and the staff members of the Hydrology Department, D.R.C., specially, Mr. Ezz Eldin El-Tablawi, Mr. Ragab Abdel Hafeez and Mis Amal Abdel Hafiz.

My deep thanks to Dr. Ahmed Mohamed Ali Youssef, Geophysics Department, D.R.C. for his helping and encouragement.

My deep gratitude to Dr. Iman El-Azizi, Irrigation and Hydraulic Department, Faculty of Engineering, Ain Shams University for her helping and encouragement.

Also my deep thanks for the staff members and the drivers of the drilling unit in D.R.C. for their helping during the field work, specially, Mr. Saber Bastawi

Finally, I wish to express my gratitude and appreciation to my parents, husband, daughter, son, sisters and brothers for their patience and continuous encouragement.





# LIST OF CONTENTS

	Page
ACKNOWLEDGMENT .....	
LIST OF CONTENTS.....	
LIST OF FIGURES.....	
LIST OF TABLES .....	
ABSTRACT.....	
 <b>CHAPTER 1: INTRODUCTION</b>	 1
1.1. LOCATION AND CLIMATE.....	2
1.2. PREVIOUS WORK .....	5
1.3. SCOPE OF THE PRESENT WORK.....	7
 <b>CHAPTER 2: LANDFORMS AND GEOLOGY</b>	 9
2.1. LANDFORMS .....	9
2.2. GEOLOGY .....	12
2.2.1. Sedimentary sequence .....	12
2.2.1.1. Quaternary deposits .....	12
i- Holocene deposits .....	13
ii- Pleistocene deposits .....	13
2.2.1.2. Tertiary deposits .....	15
i- Pliocene deposits.....	15
ii- Miocene deposits.....	15
iii- Oligocene rocks .....	16
2.2.2. Geologic structure .....	17
a- NE – SW system .....	17
b- NW – SE system .....	17



	<b>Page</b>
<b>CHAPTER 3: GROUNDWATER SYSTEM</b>	20
3.1. GEODETIC CONSIDERATIONS FOR WATER POINT PARAMETERS .....	21
3.2. GROUNDWATER OCCURRENCE.....	23
3.3. GROUNDWATER MOVEMENT .....	33
3.4. GROUNDWATER CONSTRAINTS .....	38
3.4.1. Depth of drilling constraint.....	38
3.4.2. Basaltic layers constraint .....	40
3.4.3. The water quality constraint .....	42
 <b>CHAPTER 4: AQUIFER PARAMETERS</b>	47
4.1. GENERAL OUTLINE .....	47
4.2. METHODOLOGY .....	48
4.2.1. Jacob time-drawdown method .....	48
4.2.2. Theis recovery method .....	49
4.2.3. Step drawdown test.....	51
4.3. PUMPING AND RECOVERY DATA ANALYSIS .....	55
 <b>CHAPTER 5: WATER QUALITY AND ITS HYDROLOGIC SIGNIFICANCE</b>	63
5.1. GENERAL OUTLINE .....	63
5.2. METHODOLOGY .....	64
5.2.1. Hydrogen ion concentration (PH) .....	64
5.2.2. Total dissolved solids (TDS) .....	65
5.2.3. Electrical conductance (EC) .....	65
5.2.4. Hardness.....	65
5.2.4.1. Calcium .....	66
5.2.4.2. Magnesium .....	66
5.2.5. Sodium and Potassium.....	66
5.2.6. Carbonate and Bicarbonate.....	67
5.2.7. Sulfate .....	67
5.2.8. Chloride.....	67