

سامية محمد مصطفى



شبكة المعلومات الجامعية

بسم الله الرحمن الرحيم



سامية محمد مصطفى



شبكة المعلومات الجامعية



شبكة المعلومات الجامعية التوثيق الالكتروني والميكروفيلم



سامية محمد مصطفى



شبكة المعلومات الجامعية

جامعة عين شمس

التوثيق الإلكتروني والميكروفيلم

قسم

نقسم بالله العظيم أن المادة التي تم توثيقها وتسجيلها
علي هذه الأقراص المدمجة قد أعدت دون أية تغيرات



يجب أن

تحفظ هذه الأقراص المدمجة بعيدا عن الغبار



سامية محمد مصطفى



شبكة المعلومات الجامعية



بعض الوثائق الأصلية تالفة



سامية محمد مصطفى



شبكة المعلومات الجامعية



بالرسالة صفحات لم ترد بالأصل



GEOLOGY AND MINERALOGY OF EVAPORITES AND EVAPORITE-BEARING SEDIMENTS IN THE BITTER LAKES, EGYPT

Thesis
submitted to the

**Geology Department
Faculty of Science
Suez Canal University**

by

**Moamen Mahmoud Ibrahim El-Masry
(B.Sc.)**

in

**Partial fulfillment of
the Requirements for the
M.Sc. Degree
(Geology)**

Ismailia

1992

B

10 Vot

GEOLOGY AND MINERALOGY OF EVAPORITES AND EVAPORITE-BEARING SEDIMENTS IN THE BITTER LAKES, EGYPT

Thesis
submitted to the

**Geology Department
Faculty of Science
Suez Canal University**



by

**Moamen Mahmoud Ibrahim El-Masry
(B.Sc.)**

in

Partial fulfillment of
the Requirements for the
M.Sc. Degree
(Geology)

Ismailia

1992

Supervisors

Dr. Mohamed Ezzeldin Hilmy

Professor, Geology Department,
Faculty of Science, Ain Shams University.


Signature

A handwritten signature in black ink, appearing to read 'M. Ezzeldin Hilmy', with a horizontal line underneath.

Dr. Ahmad Mahmoud Morsy

Associate Professor, Geology Department,
Faculty of Science, Suez Canal University.


Signature

A handwritten signature in black ink, appearing to read 'A. Morsy', with a horizontal line underneath.

Judgement and Discussion Committee


Prof. Dr. Mohamed Ezzeldin Hilmy

Professor of Geology, Faculty of Science,
Ein Shams University




Prof. Dr. Abd El-Kadir M.H. Atia,

Professor of Geology, Central Metallurgical Research
and Development Institute, Cairo



Prof. Dr. Omar A. Hegab

Professor of Geology, Faculty of science,
El-Mansoura University, El- Mansoura



ACKNOWLEDGEMENT

The author feels greatly indebted to Prof. Dr. Mohamed Ezzeldin Hilmy, Professor of Mineralogy, Geology Department, Faculty of Science, Ain Shams University for his kind and keen supervision, valuable suggestions and fruitful advice .

Deep gratitude and great indebtedness are expressed to Dr. Ahmad Mahmoud Morsy, Geology Department, Faculty of Science, Suez Canal University, for his supervision, constructive discussions, continuous guidance, careful follow-up, keen interest throughout the progress and completion of this work, and critical reading of the manuscript.

Deep appreciation is extended to Prof. Dr. Mohamed A. El-Ghawaby, Head of the Geology Department , Faculty of Science, Suez Canal University, for his continuous encouragement and the facilities he has kindly offered.

Gratitude is also expressed to Dr. El Arabi H. Shendi, Geology Department, Faculty of Science, Suez Canal University for his help in the seismic investigation.

Deep gratitude is also due to all colleagues in the Geology Department, especially Mr. Mahmoud A. Omran for his help in field work, Mr. Salah A. Shata for his help in X-ray analysis, and Mr. Abdel-Aziz M. El-Fiky for his help in size analysis.

Special gratitude is directed to Dr. Eng. Nabil El-Helaly, former head of the Suez Canal Authority Research Center for supplying the prominent part of the samples in this study.

CONTENTS

Page

CONTENTS.	
LIST OF FIGURES.	
LIST OF TABLES.	

CHAPTER I INTRODUCTION

1.1: Approach.	1
1.2: Geomorphology.	2
1.3: Origin of the Bitter Lakes.	5
1.4: Aim of the Present Work.	7

CHAPTER II GEOLOGIC SETTING

2.1: Introduction.	9
2.2: Surface Geology.	10
2.3: Evaporites and Associated Sediments.	12
2.4: Shallow Refraction Seismic Interpretation.	14

CHAPTER III MATERIALS AND METHODS

3.1: Materials.	16
3.1.1: Borehole data.	16
3.1.2: Field work.	16
3.1.3: Maps.	18
3.2: Methods.	18
3.2.1: Petrographic study.	18
3.2.2: X-ray diffraction analysis.	19
3.2.3: Chemical analysis.	20
3.2.4: Grain size analysis.	23
3.2.4.1: Methods.	23
3.2.4.2: Representation and calculations.	24
3.2.5: Shallow refraction seismic investigation.	28

CHAPTER IV

GRAIN SIZE CHARACTERISTICS

4.1: Results of Size Analysis.	30
4.1.1: Histograms and cumulative frequency curves.	30
4.1.2: Grain size parameters.	32
4.1.3: Scatter plot diagrams.	35
4.1.4: Textural nomenclature.	36
4.1.5: Stratigraphic variation in grain size parameters.	37
4.2: Interpretation of Process and Environment.	38
4.2.1: Bivariant plot diagrams.	38
4.2.2: Linear discriminant functions.	40
4.2.3: C-M pattern.	42

CHAPTER V

MINERALOGY

5.1: Mineralogy of the Light and Heavy Fractions.	46
5.1.1: The light minerals.	46
5.1.2: The heavy minerals.	47
5.1.2.1: Opaques.	47
5.1.2.2: Nonopaques.	50
5.1.3: Provenance.	55
5.2: Clay Mineralogy.	59
5.3: Mineralogy of Salt.	62

CHAPTER VI

CHEMICAL ANALYSIS

6.1: Chemistry of Salts.	69
6.2: Chemistry of Water.	71

Summary and Conclusion .

References.

Summary in Arabic.

LIST OF FIGURES

Figure	After Page
(1-1) Geologic map of the Bitter Lakes area.	1
(1-2) The Eocene limestone plateau of Gebel El-Gosa El-Hamra. Note the parallel to subparallel drainage pattern. View looking ESE.	2
(1-3) The Low ridges of poorly exposed Miocene rocks at the eastern gravelly plain, East Great Bitter Lake.	2
(1-4) The western gravelly slope bordering the Great Bitter Lake. Note the long cultivated stretch.	3
(1-5) The eastern gravelly plain. The permeating brine is visable in the foreground.	3
(1-6) Bathymetric map of the Great Bitter Lake drawn in 1890 (Internal report, Suez Canal Authority, with modifications).	3
(1-7) Rose diagram for the boundary lineaments of the Gulf of Suez, the Bitter Lakes and Timsah Lake, Suez Canal zone (after, El-Shazly et al., 1975).	4
(1-8) Structural lineation map of Suez Canal zone (after El-Shazly et al., 1975, and modified by El-Ibiary, 1981).	5
(1-9) First phase of opening along the Red Sea rift during Late Oligocene-Early Miocene (after Marathon Oil Co.,; 1980).	6
(1-10) A map showing the Isthmus of Suez and the Maritime Canal (after, De Lesseps, 1855).	7
(2-1) Stratigraphic columnar section of Miocene units of Shabraweet (after Hassan and Omran, 1991).	10
(2-2) Miocene stratigraphic section, east Great Bitter Lake.	11
(2-3) Limestone rich in cast of <i>Lucina</i> sp and <i>Tellina</i> sp, southwest the measured Miocene succession.	12
(2-4) Abu Sultan stratigraphic column.	12
(2-5) Habashi-1 stratigraphic column.	12
(2-6) Section at Km 112.010.E110	13
(2-7) Section at Km 112.510.C1	13

(2-8) Section at Km 112.020.W325	13
(2-9) Section at Km 112.030 W570	13
(2-10) Section at Km 110.060 E1740.....	13
(2-11) Section at Km 110.080 Cl	13
(2-12) Section at Km 110.020 W570	13
(2-13) Section at Km 110.070 W1560.....	13
(2-14) Section at Km 107.730 E737	13
(2-15) Section at Km 107.855 W700	13
(2-16) Section at Km 106.760.E1200.....	13
(2-17) Section at Km 106.740.E840	13
(2-18) Section at Km 106.855 W700	13
(2-19) Section at Km 106.355.W1500	13
(2-20) Section at Km 105.730.E880	13
(2-21) Section at Km 105.855 W700'.....	13
(2-22) Section at Km 105.355 W1500	13
(2-23) Section at Km 104.700 E1340	13
(2-24) Section at Km 104.700 E700	13
(2-25) Section at km 104.700 W280	13
(2-26) Section at Km 104.855 W700	13
(2-27) Section at Km 104.355.W1500	13
(2-28) Isopach map of evaporites plus highly saliferous sediments within shallow subsurface sediments of the Great Bitter Lake.	13
(2-29) Isopach map of evaporites within shallow subsurface sediments of the Great Bitter Lake.	13
(2-30) Time-distance curves of the shallow refraction field surveying and their probable interpretation.	14
(2-31) Geological cross section traversing the Great Bitter lake, showing the evaporite setting.	14
(2-32) Geological cross section traversing the Little Bitter Lake.	15

(3-1)	location map of the studied boreholes.	16
(3-2)	Position of (001) peakes of clays upon different treatments (Hume & Nelson, 1982).	20
(3-3)	Ternary plots of Folk (1974).	24
(3-4)	a- ES-125 Signal Enhancement seismograph.	28
	b- Asketch showing the ray-path of the refracted seismic waves.	28
(4-1)	Size frequency diagram of the first type of sediments.	30
(4-2)	Cumulative curves of the first type of sediments.	30
(4-3)	Size Frequency diagram of the second type of sediments.	31
(4-4)	Cumulative curves of the second type of sediments.	31
(4-5)	Size Frequency diagram of the third type of sediments.	32
(4-6)	Cummulative curves of the third type of sediments.	32
(4-7)	Scatter plot diagrams of the analyzed samples.	35
(4-8)	Ternary plots of the analyzed samples.	36
(4-9)	Stratigraphic variation of size parameters of the boreholes drilled at Km 112.	37
(4-10)	Lateral variation of size parametrs and clastic proportions along the navigation channel.	38
(4-11)	Plot of M_z versus σ_1 for the analyzed samples.	39
(4-12)	Plot of σ_I versus SK_1 for the analyzed samples.	39
(4-13)	Plot of M_z versus SK_1 for the analyzed samples.	39
(4-14)	Plot of 2nd moment versus 1st moment for the analyzed samples.	40
(4-15)	C-M diagram of the analyzed samples.	42
(4-16)	Gravelly bed underlain by calcareous sandstone, near Kabreet locality.	43
(5-1)	Microphotograph of angular garnet of various coloured surrounded by opaques mainly magnetite, S.No 3 F. fraction, ppl, 14X.	50